3.6-2 Soils Map

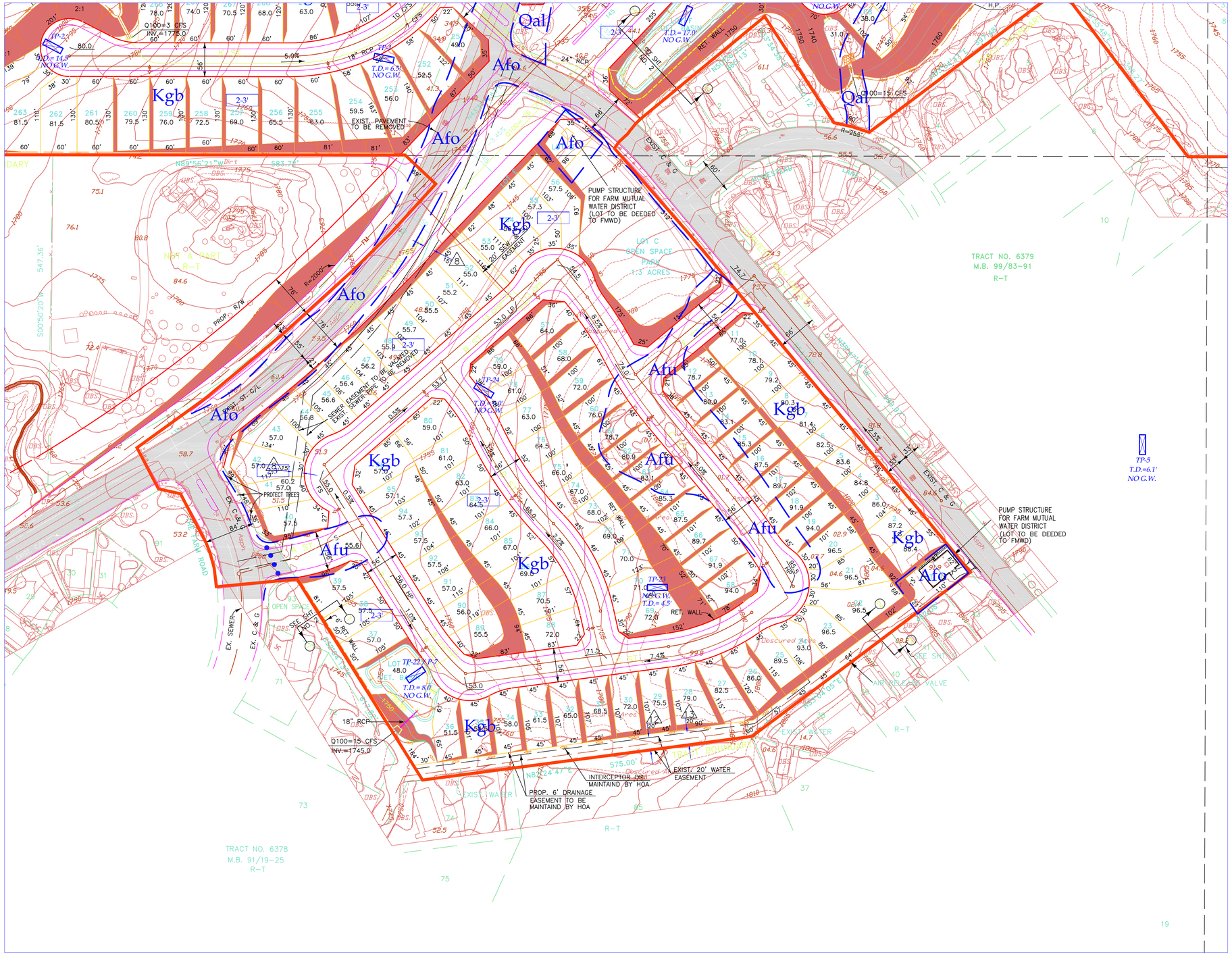

LEGEND

(Locations are Approximate)

Earth Units

- Afu - Artifcial Fill, Undocumented
- Qal - Quaternary Alluvium
- Qoal - Quaternary Older Alluvium
- Kgb - Cretaceous Gabbro

Symbols

- Limits of this Report
- Geologic Contact (dashed where approximate, dotted where buried)
- TP-24 T.D.=9' NO G.W. - Test Pit Location
- 12-14' - Recommended Removal Depth
- S-3 - Seismic Refraction Lines

LGC INLAND

LGC INLAND
41635 ENTERPRISE CIRCLE NORTH, SUITE A
TEMECULA, CALIFORNIA 92590
Office: (951) 719-1340
Fax: (951) 719-2998

Mark Bergmann, Principal Geologist
Larry D. Cooley, Project Engineer

GEOTECHNICAL MAP

OAK CREEK CANYON

CITY OF WILDOMAR, RIVERSIDE COUNTY, CALIFORNIA

Name:	OAK CREEK CANYON
Project No.	I11-2439-10
Client:	MARKHAM DEVELOPMENT MANAGEMENT GROUP
Scale:	1" = 80'
Date:	January 2012
Reference:	
Plate No.	PLATE 1 OF 3

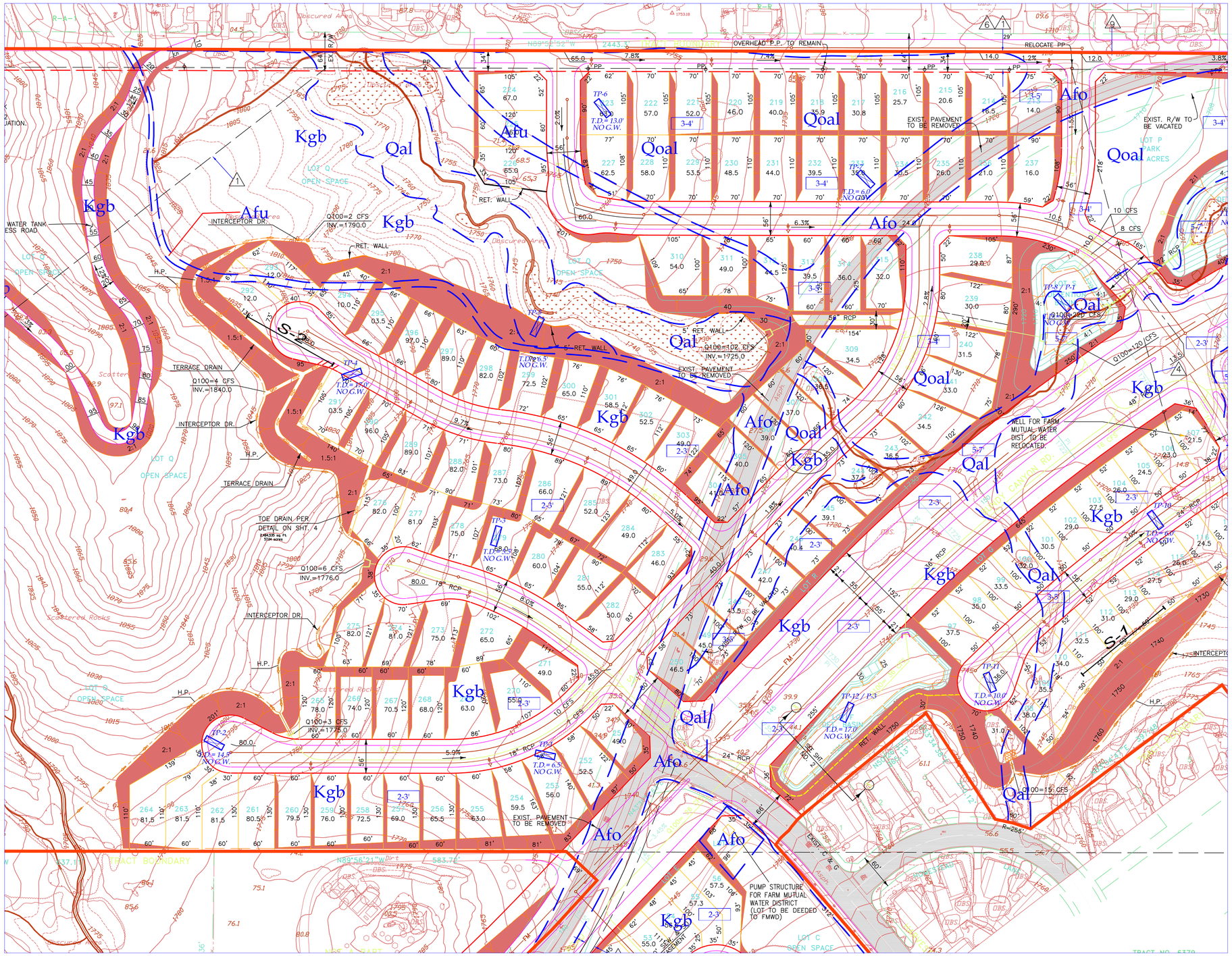

LEGEND

(Locations are Approximate)

Earth Units

- Afu - Artifcial Fill, Undocumented
- Qal - Quaternary Alluvium
- Qoal - Quaternary Older Alluvium
- Kgb - Cretaceous Gabbro

Symbols

- Limits of this Report
- Geologic Contact (dashed where approximate, dotted where buried)
- TP-24 T.D.=9' NO G.W. — Test Pit Location
- 12-14' — Recommended Removal Depth
- S-3 — Seismic Refraction Lines

LGC INLAND

41635 ENTERPRISE CIRCLE NORTH, SUITE A
TEMECULA, CALIFORNIA 92590
Office: (951) 719-1340
Fax: (951) 719-2998

Mark Bergmann, Principal Geologist
Larry D. Cooley, Project Engineer

GEOTECHNICAL MAP

OAK CREEK CANYON

CITY OF WILDOMAR, RIVERSIDE COUNTY, CALIFORNIA

Name:	OAK CREEK CANYON
Project No.	I11-2439-10
Client:	MARKHAM DEVELOPMENT MANAGEMENT GROUP
Scale:	1" = 80'
Date:	January 2012
Reference:	
Plate No.	PLATE 2 OF 3

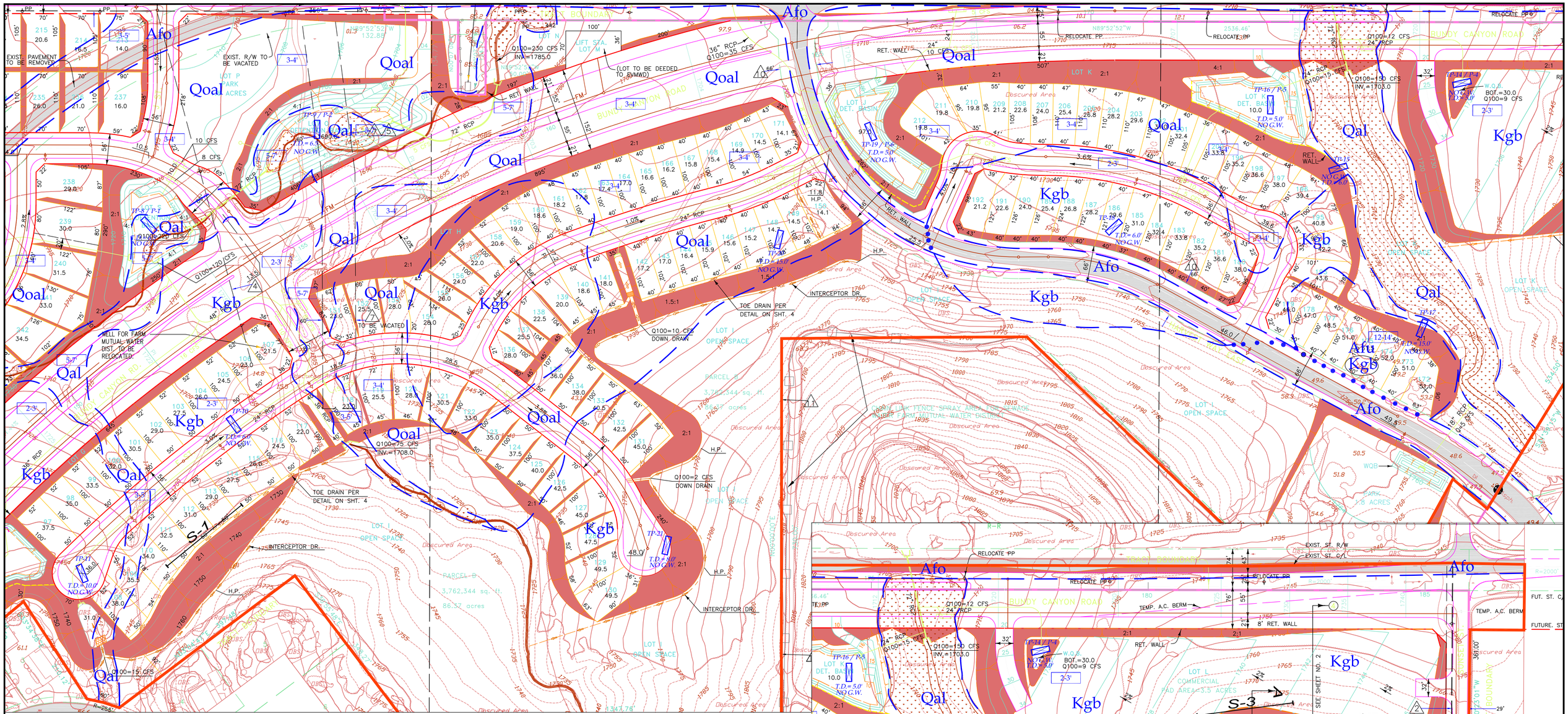

LGC INLAND

LGC INLAND

41635 ENTERPRISE CIRCLE NORTH, SUITE A
TEMECULA, CALIFORNIA 92590
Office: (951) 719-1340
Fax: (951) 719-2998

Mark Bergmann	Larry D. Cooley
Principal Geologist	Project Engineer

GEOTECHNICAL MAP

OAK CREEK CANYON

CITY OF WILDOMAR, RIVERSIDE COUNTY, CALIFORNIA

Name:	OAK CREEK CANYON
Project No.	I11-2439-10
Client:	MARKHAM DEVELOPMENT MANAGEMENT GROUP
Scale:	1" = 80'
Date:	January 2012
Reference:	
Plate No.	PLATE 3 OF 3