

CITY OF WILDOMAR CITY COUNCIL

5:30 P.M. – SPECIAL MEETING

AUGUST 7, 2013

Council Chambers
23873 Clinton Keith Road, Wildomar, California



Timothy Walker, Mayor
Marsha Swanson, Mayor Pro Tem
Ben Benoit, Council Member
Bob Cashman, Council Member
Bridgette Moore, Council Member

Gary Nordquist
City Manager

Thomas D. Jex
City Attorney

**WILDOMAR CITY COUNCIL
SPECIAL MEETING AGENDA
AUGUST 7, 2013**

ORDER OF BUSINESS: Public sessions of all regular meetings of the City Council begin at 6:30 p.m. Closed Sessions begin at 5:30 p.m. or such other time as noted.

REPORTS: All agenda items and reports are available for review at: Wildomar City Hall, 23873 Clinton Keith Road; Mission Trail Library, 34303 Mission Trail Blvd.; and on the City's website, www.cityofwildomar.org. Any writings or documents provided to a majority of the City Council regarding any item on this agenda (other than writings legally exempt from public disclosure) will be made available for public inspection at City Hall during regular business hours.

PUBLIC COMMENTS: Prior to the business portion of the agenda, the City Council will receive public comments regarding any items or matters within the jurisdiction of the governing body. The Mayor will separately call for testimony at the time of each public hearing. If you wish to speak, please complete a "Public Comment Card" available at the Chamber door. The completed form is to be submitted to the City Clerk prior to an individual being heard. Lengthy testimony should be presented to the Council in writing (15 copies) and only pertinent points presented orally. The time limit established for public comments is three minutes per speaker.

ADDITIONS/DELETIONS: Items of business may be added to the agenda upon a motion adopted by a minimum 2/3 vote finding that there is a need to take immediate action and that the need for action came to the attention of the City subsequent to the agenda being posted. Items may be deleted from the agenda upon request of staff or upon action of the Council.

CONSENT CALENDAR: Consent Calendar items will be acted on by one roll call vote unless Council members, staff, or the public request the item be discussed and/or removed from the Consent Calendar for separate action.

**PLEASE TURN ALL DEVICES TO VIBRATE/MUTE/OFF
FOR THE DURATION OF THE MEETING. YOUR
COOPERATION IS APPRECIATED.**

CALL TO ORDER – SPECIAL SESSION - 5:30 P.M.

ROLL CALL

FLAG SALUTE

PUBLIC COMMENTS

This is the time when the City Council receives general public comments regarding any items or matters within the jurisdiction of the City Council that do not appear on the agenda. Each speaker is asked to fill out a “Public Comments Card” available at the Chamber door and submit the card to the City Clerk. Lengthy testimony should be presented to the Council in writing (15 copies) and only pertinent points presented orally. The time limit established for public comments is three minutes per speaker. Prior to taking action on any open session agenda item, the public will be permitted to comment at the time it is considered by the City Council.

1.0 CONSENT CALENDAR

1.1 Agreement with Waste Haulers for the Collection and Transportation of Solid Waste and Other Specified Services

RECOMMENDATION: Staff recommends that the City Council approve:

1. Third amendment to the agreement between the City and CR&R Incorporated; and
2. Memorandum of Understanding regarding Tax Roll Collection of Account Delinquencies with Waste Management.

2.0 PUBLIC HEARINGS

2.1 Trash Collection Services Liens

RECOMMENDATION: Staff recommends that the City Council adopt a Resolution entitled:

RESOLUTION NO. 2013 - _____
A RESOLUTION OF THE CITY COUNCIL OF THE CITY OF WILDOMAR,
CALIFORNIA, AFFIRMING SPECIAL ASSESSMENTS AND LIENS
AGAINST PARCELS OF LAND FOR UNPAID AND DELINQUENT
CHARGES FOR TRASH COLLECTION SERVICES TO BE PLACED ON
THE PROPERTY TAX ROLLS


ADJOURNMENT

If requested, the agenda and backup materials will be made available in appropriate alternative formats to persons with a disability, as required by Section 202 of the Americans With Disabilities Act of 1990 (42 U.S.C. Sec. 12132), and the federal rules and regulations adopted in implementation thereof.

Any person that requires a disability-related modification or accommodation, including auxiliary aids or services, in order to participate in the public meeting, may request such modification, accommodation, aid or service by contacting the City Clerk either in person or by phone at 951/677-7751, no later than 10:00 a.m. on the day preceding the scheduled meeting.

I, Debbie A. Lee, Wildomar City Clerk, do certify that on August 2, 2013, by 5:00 p.m., a true and correct copy of this agenda was posted at the three designated posting locations:

Wildomar City Hall, 23873 Clinton Keith Road,
U.S. Post Office, 21392 Palomar Street,
Mission Trail Library, 34303 Mission Trail Blvd.


Debbie A. Lee, CMC, City Clerk

CITY OF WILDOMAR - CITY COUNCIL
Agenda Item #1.1
CONSENT CALENDAR
Meeting Date: August 7, 2013

TO: Mayor and City Council Members

FROM: Misty V. Cheng, Controller

SUBJECT: Agreement with Waste Haulers for the Collection and Transportation of Solid Waste and Other Specified Services

STAFF REPORT

RECOMMENDATION:

Staff recommends that the City Council approve:

1. Third amendment to the agreement between the City and CR&R Incorporated; and
2. Memorandum of Understanding regarding Tax Roll Collection of Account Delinquencies with Waste Management

DISCUSSION:

In June 2009, the City entered into an agreements with USA Waste of California, Inc. (Waste Management) and CR&R Incorporated for the collection and transportation of solid waste, recyclable materials, green waste, construction debris and other specified services, which has since been amended by the First and Second Amendments. The Third Amendment and the Memorandum of Understanding allows the City to assist the Waste Haulers in submitting the necessary data needed by the County of Riverside for delinquent trash accounts to be placed on the tax rolls as long as the Waste Haulers indemnify the City for actions taken during the tax roll, levy, collection or remittance processes for the delinquent trash accounts. The Third Amendment shall be for the period of the Agreement for which collection services are to be provided by CR&R. The Memorandum of Understanding document shall only be for the placement of account deficiencies on the tax roll for calendar year 2012 with Waste Management.

FISCAL IMPACT:

After collection of the special assessment and remittance of those assessments to the Waste Hauler, the City shall receive its proportionate share of the franchise fee for the respective amount.

Submitted by:
Misty V. Cheng
Controller

Approved by:
Gary Nordquist
City Manager

ATTACHMENTS:

Attachment A
Attachment B

Attachment A

Memorandum of Understanding regarding Tax Roll Collection of Account Delinquencies Waste Management



August 1, 2013

Mr. Gary Nordquist
City Manager
City of Wildomar
23873 Clinton Keith Road, Suite 201
Wildomar, CA 92595

Re: Tax Roll Collection of Account Delinquencies

Dear Mr. Nordquist:

This memorandum of understanding has been prepared to set forth our understandings with respect to tax roll collection of account deficiencies from calendar year 2012.

The City authorizes and agrees to assist Waste Management is submitting delinquency information to the Riverside County Assessor's Office for placement on the tax roll.

With respect to placement of 2012 account delinquencies on the tax roll, Franchisee, upon demand of the City, made by and through the City Attorney, shall indemnify, hold harmless, protect City and appear in and defend the City and its elected officials, officers, employees and agents, in and against any claims or actions by third parties, whether judicial, administrative or otherwise, including, but not limited to disputes and/or litigation challenging the placement on the tax roll, levy, collection, or remittance of any 2012 delinquent rate, fee, charge, interest, penalty, or other amount related to 2012 Franchisee customer charges on the tax roll or any lien associated with the foregoing, as impermissible general tax, special tax, assessment, or fee requiring compliance with any provision of Article XIII of the California Constitution, the various enabling and implementing statutes, or as being an *ultra vires* act, or is invalid under or otherwise contrary to any federal, state, or local law, ordinance, regulation, or decision of a court of competent jurisdiction; and/or challenging the certification, implementation, imposition, adjustment, levy or collection of any rate, fee, charge, interest, penalty or other amount under the Agreement.

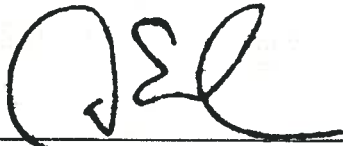
This provision shall survive the expiration of the period during which collection services are to be provided under this Agreement. In the event of an adverse legal determination or settlement of such action, the parties agree to cooperate and work in good faith to prepare such amendments or alternatives to the

Agreement that will implement the original intent of the Parties while complying with any adverse legal determination or settlement.


If this correct states our understandings, please so acknowledge by signing in the space provided below.

Thank you very much for your assistance and cooperation, and do not hesitate to contact me if you have any questions or I did not correctly state our understanding.

Sincerely,



Douglas E. Corcoran
Vice President
USA Waste of California, Inc.



Peter J. Demolder
Vice President and Assistant Secretary
USA Waste of California, Inc.

Acknowledged and Agreed

By: _____
Gary Nordquist
City Manager

Date: _____

Attachment B

Third Amendment-CR&R Incorporated

**THIRD AMENDMENT TO AGREEMENT BETWEEN THE CITY OF
WILDOMAR AND CR&R INCORPORATED FOR THE
COLLECTION AND TRANSPORTATION OF SOLID WASTE AND
OTHER SPECIFIED SERVICES**

This Third Amendment to Agreement Between the City of Wildomar and CR&R Incorporated for the Collection and Transportation of Solid Waste and Other Specified Services (“Third Amendment”) is entered into this ___ day of _____, 2013 by and between the City of Wildomar, a California general law city and municipal corporation (“City”) and CR&R Incorporated, a California corporation (“Franchisee”).

RECITALS

WHEREAS, on or about June 10, 2009, the City and Franchisee entered into an Agreement for the Collection and Transportation of Solid Waste, Recyclable Materials, Green Waste, Construction Debris and Other Specified Services, which has been amended by the First Amendment and Second Amendment (individually and collectively, the “Agreement”); and,

WHEREAS, City and Franchisee desire to amend the Agreement to facilitate collection of account deficiencies on the County tax roll; and,

WHEREAS, in addition to any other remedy allowed by law, City may collect delinquent solid waste fees or charges in the manner provided by Section 25831 of the Government Code as applied to cities in Section 38790.1 of the Government Code.

OPERATIVE PROVISIONS

NOW, THEREFORE, in consideration of the promises made and recited herein, the parties do hereby enter into this Third Amendment as follows:

1. Paragraph B (“Delinquent Accounts”) of Exhibit “E” – Attachment 1 of the Agreement is replaced with the following:

“B. Delinquent Accounts:

Upon the written request of Franchisee, the City authorizes and agrees to assist Franchisee in submitting account delinquency information to the Riverside County Assessor’s Office for placement on the tax roll. By submitting a written request, Franchisee assigns its right to collect the delinquencies to the City.

Franchisee agrees not to discontinue service to residential customers. Residential Customers (owners or tenants) who have not remitted required payment within one hundred twenty (120) days after the date of billing shall be notified by Franchisee on forms that contain a statement that if payment is not received within fifteen (15) days from the date of the notice, a 10% penalty and 1.5% monthly interest will begin to accrue and the City will be informed of the delinquency in an annual report. Franchisee will

deliver a report of the delinquencies in May of each year with a request that the City place the delinquencies on the tax roll. City is authorized to collect delinquent solid waste fees or charges in the manner provided in Sections 38790.1 and 25831 of the Government Code. To implement Franchisee's request, City will fix a time, date and place for hearing the report and any objections and protests to the report. As determined in the sole discretion of the City, Franchisee shall mail notice of the hearing to the Residential Customers listed on the report not less than ten (10) days prior to the date of the hearing. At the hearing, City shall hear any objections or protests of Residential Customers liable to be assessed for delinquent fees. The City may make revisions or corrections to the report as it deems just, after which, by resolution, the report shall be confirmed.

The delinquent fees set forth in the report as confirmed, shall constitute special assessments against the respective parcels of land and are a lien on the property for the amount of the delinquent fees. A certified copy of the confirmed report shall be filed with the Riverside County Auditor for the amounts of the respective assessments against the respective parcels of land as they appear on the current assessment roll. The lien created attaches upon recordation, in the office of the Riverside County Recorder, of a certified copy of the resolution of confirmation. The assessment may be collected at the same time and in the same manner as ordinary ad valorem property taxes are collected and shall be subject to the same penalties and the same procedure and sale in case of delinquency as provided for those taxes. Franchisee understands and agrees that the City has no obligation to foreclose on the lien for any delinquency. Franchisee shall pay all fees charged by Riverside County in connection with the establishment of this secured tax roll billing and collection program and shall pay all direct and indirect costs incurred by the City in processing delinquent and unpaid assessments through the secured property tax roll procedure. City shall remit to Franchisee within thirty days of receipt from the Riverside County Assessor of amounts collected pursuant to this process. Franchisee shall notify the City in the event any delinquency on the report or for which a lien has been created is paid or otherwise resolved.”

2. Section 14(F) (“Delinquent Accounts”) of the Agreement is hereby deleted in its entirety.
3. A new Section 8(H) is added to the Agreement as follows:

“H. Indemnification Regarding Certain Challenges to Agreement.

With respect to placement of account delinquencies on the tax roll made in accordance with Exhibit “E” – Attachment 1, Franchisee, upon demand of the City, made by and through the City Attorney, shall indemnify, hold harmless, protect City and appear in and defend the City and its elected officials, officers, employees and agents, in and against any claims or actions by third parties, whether judicial, administrative or otherwise, including, but not limited to disputes and/or litigation challenging the placement on the tax roll, levy, collection, or remittance of any delinquent rate, fee, charge, interest,

penalty, or other amount on the tax roll or any lien associated with the foregoing, as impermissible general tax, special tax, assessment, or fee requiring compliance with any provision of Article XIII of the California Constitution, the various enabling and implementing statutes, or as being an *ultra vires* act, or is invalid under or otherwise contrary to any federal, state, or local law, ordinance, regulation, or decision of a court of competent jurisdiction; and/or challenging the certification, implementation, imposition, adjustment, levy or collection of any rate, fee, charge, interest, penalty or other amount under the Agreement.

This provision shall survive the expiration of the period during which collection services are to be provided under this Agreement. In the event of an adverse legal determination or settlement of such action, the parties agree to cooperate and work in good faith to prepare such amendments or alternatives to the Agreement that will implement the original intent of the Parties while complying with any adverse legal determination or settlement.

4. GENERAL PROVISIONS.

- 4.1 Remainder Unchanged. Except as specifically modified and amended in this Third Amendment, the Agreement remains in full force and effect and binding upon the parties.
- 4.2 Integration. This Third Amendment consists of pages 1 through 3 inclusive, which constitute the entire understanding and agreement of the parties and supersedes all negotiations or previous agreements between the parties with respect to all or any part of the transaction discussed in this Third Amendment.
- 4.3 Effective Date. This Third Amendment shall not become effective until the date it has been formally approved by the City Council and executed by the appropriate authorities of the City and Franchisee.
- 4.4 Applicable Law. The laws of the State of California shall govern the interpretation and enforcement of this Third Amendment.
- 4.5 References. All references to the Agreement include all their respective terms and provisions. All defined terms utilized in this Third Amendment have the same meaning as provided in the Agreement, unless expressly stated to the contrary in this Third Amendment.

////

////

////

(Signatures on next page)

////

////

IN WITNESS WHEREOF, the parties hereto have executed this Third Amendment on the date and year first-above written.

CITY OF WILDOMAR

By: _____
Gary Nordquist, City Manager

ATTEST:

Debbie Lee, City Clerk

APPROVED AS TO FORM

By: _____
Thomas D. Jex, City Attorney

CR&R INCORPORATED

By: _____

Its: _____

By: _____

Its: _____

CITY OF WILDOMAR - CITY COUNCIL
Agenda Item #2.1
PUBLIC HEARING
Meeting Date: August 7, 2013

TO: Mayor and City Council Members
FROM: Gary Nordquist, Assistant City Manager
SUBJECT: Trash Collection Services Liens

STAFF REPORT

RECOMMENDATION:

Staff recommends that the City Council adopt a Resolution entitled:

RESOLUTION NO. 2013 - _____
A RESOLUTION OF THE CITY COUNCIL OF THE CITY OF WILDOMAR,
CALIFORNIA, AFFIRMING SPECIAL ASSESSMENTS AND LIENS AGAINST
PARCELS OF LAND FOR UNPAID AND DELINQUENT CHARGES FOR
TRASH COLLECTION SERVICES TO BE PLACED ON THE PROPERTY TAX
ROLLS

DISCUSSION:

On March 23, 2011, the City Council adopted Resolution 2011-18 to establish special assessments and liens against parcels of land for unpaid and delinquent charges for trash collection services. Under the agreement with Waste Management and CR&R, the City has agreed to annually lien property for residential trash hauling service charges delinquent from the previous calendar year. The Waste Haulers mailed out notices to all affected property owners of record in accordance with Proposition 218 notification guidelines providing each property owner four weeks to comply with any unpaid balance covering the previous year. On July 17, 2013, the City Council provided a Notice of Intent to hold a Public Hearing on August 7, 2013 to adopt a resolution affirming the report on the delinquent accounts for collection on the property tax rolls.

Delinquent charges of Waste Management total 360 parcels in the amount of \$103,868.32. Delinquent charges of CR&R total 128 parcels in the amount of \$31,612.90. The total amount of delinquent charges to be placed on the property tax rolls is \$135,481.22. Many of these delinquent charges are a result of abandoned and foreclosed properties where the residents are unable or unwilling to pay the balance of their trash service.

FISCAL IMPACT:

After collection of the special assessment and remittance of those assessments to the waste haulers, the City shall receive its proportionate share of the franchise fee for the respective amount.

Submitted by:
Misty V. Cheng
Controller

Approved by:
Gary Nordquist
City Manager

RESOLUTION NO. 2013 - _____

**A RESOLUTION OF THE CITY COUNCIL OF THE CITY OF WILDOMAR, CALIFORNIA,
AFFIRMING SPECIAL ASSESSMENTS AND LIENS AGAINST PARCELS OF LAND FOR
UNPAID AND DELINQUENT CHARGES FOR TRASH COLLECTION SERVICES TO BE
PLACED ON THE PROPERTY TAX ROLLS**

WHEREAS, on March 23, 2011, the City Council adopted Resolution No. 2011-18 to establish special assessments and liens against parcels of land for unpaid and delinquent charges for trash collection services; and

WHEREAS, a written report of residential refuse charges for 2012 that remained unpaid as of July 29, 2013, has been prepared and submitted to the Finance department; and

WHEREAS, the waste haulers mailed out notices to all affected property owners of record in accordance with Proposition 218 notification guidelines providing each property owner four weeks to comply with any unpaid balance covering the previous year; and

WHEREAS, on July 17, 2012, the City Council provided a Notice of Intent to hold a Public Hearing to be conducted on August 7, 2013, during which time the City Council may hear and consider all objections and protests offered at that time and make any revisions as deemed necessary; and

WHEREAS, the total delinquent charges for all Waste Haulers total 488 parcels in the amount of \$135,481.22.

NOW, THEREFORE, BE IT RESOLVED, AS FOLLOWS:

- A. That the report of delinquent residential refuse charges for 2012, on file with the City's Finance department, and incorporated herein by reference, is affirmed.
- B. That a certified copy of this Resolution and an electronic version of the report is to be filed with the Riverside County Tax Collector and/or Auditor Controller. The Riverside County Tax Collector and/or Auditor Controller is designated and empowered to perform duties necessary to collect these delinquent charges in connection with property taxes.

PASSED, APPROVED AND ADOPTED this 7th day of August, 2013.

Tim Walker
Mayor

APPROVED AS TO FORM:

ATTEST:

Thomas D. Jex
City Attorney

Debbie A. Lee, CMC
City Clerk

RecNo	ParcelNo	ParcelUnit	HOUSE #	STREET	CITY	STATE	ZIPCOD	TotalTR	Environ	Health	Total Tax Lien
1	376132023	5	21746	DARBY ST	WILDOMAR	CA	92595	\$ 255.79	65.00		320.79
2	365052023	8	32358	WILDOMAR RD	WILDOMAR	CA	92595	\$ 150.00	65.00		215.00
3	365061026	9	20950	MARIPOSA RD	WILDOMAR	CA	92595	\$ 29.59	65.00		94.59
4	365081001	8	32420	LAKEVIEW TER	WILDOMAR	CA	92595	\$ 224.39	65.00		289.39
5	365082006	6	32558	LAKEVIEW TER	WILDOMAR	CA	92530	\$ 55.48	65.00		120.48
6	365091004	2	32514	WILDOMAR RD	WILDOMAR	CA	92595	\$ 53.59	65.00		118.59
7	365092015	5	32486	CRESCENT AVE	WILDOMAR	CA	92595	\$ 72.94	65.00		137.94
8	365092030	8	32510	CRESCENT AVE	WILDOMAR	CA	92595	\$ 401.28	65.00		466.28
9	365092031	9	32506	CRESCENT AVE	WILDOMAR	CA	92595	\$ 92.89	65.00		157.89
10	365101003	1	32557	LAKEVIEW TER	LAKE ELSINORE	CA	92530	\$ 74.45	65.00		139.45
11	365103005	9	32565	CRESCENT AVE	WILDOMAR	CA	92530	\$ 228.86	65.00		293.86
12	365123007	3	32790	LAKEVIEW TER	WILDOMAR	CA	92595	\$ 259.37	65.00		324.37
13	365123013	8	32706	LAKEVIEW TER	WILDOMAR	CA	92530	\$ 125.13	65.00		190.13
14	365131007	8	32840	MISSION TRL	LAKE ELSINORE	CA	92530	\$ 334.39	65.00		399.39
15	365131014	4	32865	CRESCENT AVE	WILDOMAR	CA	92595	\$ 148.86	65.00		213.86
16	365132019	2	32901	CRESCENT AVE	WILDOMAR	CA	92595	\$ 309.87	65.00		374.87
17	365132022	4	32876	CRESCENT AVE	LAKE ELSINORE	CA	92530	\$ 335.16	65.00		400.16
18	365132034	5	32995	WILDOMAR RD	WILDOMAR	CA	92595	\$ 308.79	65.00		373.79
19	365141034	3	21195	TOKAY RD	WILDOMAR	CA	92595	\$ 185.82	65.00		250.82
20	365142009	4	32960	VALLEY VIEW AVE	WILDOMAR	CA	92595	\$ 75.54	65.00		140.54
21	365142021	4	32940	VALLEY VIEW AVE	WILDOMAR	CA	92595	\$ 254.82	65.00		319.82
22	365151002	5	21241	TOKAY RD	WILDOMAR	CA	92595	\$ 227.79	65.00		292.79
23	365151031	1	32863	MESA DR	LAKE ELSINORE	CA	92530	\$ 325.91	65.00		390.91
24	365153016	4	32930	LAKEVIEW TER	WILDOMAR	CA	92595	\$ 229.93	65.00		294.93
25	366031002	1	33276	MISSION TRL	WILDOMAR	CA	92595	\$ 49.85	65.00		114.85
26	366050010	7	33201	HONEYDEW LN	WILDOMAR	CA	92595	\$ 62.81	65.00		127.81
27	366060013	1	21425	APRICOT LN	WILDOMAR	CA	92595	\$ 297.94	65.00		362.94
28	366101002	7	21561	VICTORIAN LN	WILDOMAR	CA	92585	\$ 227.79	65.00		292.79
29	366112003	2	33406	LOQUAT ST	WILDOMAR	CA	92595	\$ 150.00	65.00		215.00
30	366112005	4	33442	LOQUAT ST	WILDOMAR	CA	92595	\$ 73.35	65.00		138.35
31	366130045	6	21343	LEMON ST	WILDOMAR	CA	92595	\$ 858.41	65.00		923.41
32	366160038	3	21420	BUNDY CANYON RD	WILDOMAR	CA	92595	\$ 372.36	65.00		437.36
33	366181001	4	33761	ALMOND ST	WILDOMAR	CA	92595	\$ 35.56	65.00		100.56

34	366181023	4	33807	AMBERTON DR	WILDOMAR	CA	92595	\$	150.00	65.00	215.00
35	366182010	5	33800	BONNIE LN	WILDOMAR	CA	92595	\$	150.00	65.00	215.00
36	366182037	0	33835	LINDA VISTA LN	WILDOMAR	CA	92595	\$	125.74	65.00	190.74
37	366182063	3	33819	BONNIE LN	WILDOMAR	CA	92595	\$	75.25	65.00	140.25
38	367070053	5	21880	WALNUT ST	WILDOMAR	CA	92595	\$	30.67	65.00	95.67
39	367080007	5	34637	ORANGE ST	WILDOMAR	CA	92595	\$	68.34	65.00	133.34
40	367231006	0	22135	GROVE ST	WILDOMAR	CA	92595	\$	308.79	65.00	373.79
41	367240001	3	34890	ORANGE ST	WILDOMAR	CA	92595	\$	142.33	65.00	207.33
42	367330001	1	34496	ORCHARD ST	WILDOMAR	CA	92595	\$	28.96	65.00	93.96
43	367373002	5	20756	CASHEW ST	WILDOMAR	CA	92595	\$	227.79	65.00	292.79
44	367420001	9	22268	FALCON CREST CIR	WILDOMAR	CA	92595	\$	150.00	65.00	215.00
45	367490009	4	34162	CLOVIS WAY	WILDOMAR	CA	92595	\$	226.11	65.00	291.11
46	367490029	2	34209	DOROF CT	WILDOMAR	CA	92595	\$	98.64	65.00	163.64
47	367491002	0	34230	DOROF CT	WILDOMAR	CA	92595	\$	74.07	65.00	139.07
48	368030028	6	32490	BRYANT ST	WILDOMAR	CA	92595	\$	296.19	65.00	361.19
49	368070008	2	20980	UNION ST	WILDOMAR	CA	92595	\$	150.00	65.00	215.00
50	368092028	8	21253	MAPLE ST	WILDOMAR	CA	92595	\$	227.79	65.00	292.79
51	368100074	3	20667	UNION ST	WILDOMAR	CA	92595	\$	82.28	65.00	147.28
52	368140016	5	33010	OWEN LN	WILDOMAR	CA	92595	\$	199.65	65.00	264.65
53	368170025	6	20870	PALOMAR ST	WILDOMAR	CA	92595	\$	184.10	65.00	249.10
54	368210033	6	32972	VERDE MESA ST	WILDOMAR	CA	92595	\$	25.43	65.00	90.43
55	368281015	0	20632	ANSON WAY	WILDOMAR	CA	92595	\$	228.88	65.00	293.88
56	368290007	1	32838	CHADLYN CT	WILDOMAR	CA	92595	\$	230.97	65.00	295.97
57	368321013	1	32102	CABERNET PL	WILDOMAR	CA	92595	\$	75.33	65.00	140.33
58	370090022	3	20400	GUFFY LN	WILDOMAR	CA	92595	\$	227.89	65.00	292.89
59	370171006	9	32814	ALMOND TREE LN	WILDOMAR	CA	92595	\$	308.79	65.00	373.79
60	370240014	9	20369	GUFFY LN	WILDOMAR	CA	92595	\$	73.35	65.00	138.35
61	370250031	5	20421	GUFFY LN	WILDOMAR	CA	92592	\$	50.00	65.00	115.00
62	370330025	7	20015	PLESSNER WAY	WILDOMAR	CA	92595	\$	117.68	65.00	182.68
63	370400026	4	32524	MORELOCK WAY	WILDOMAR	CA	92595	\$	275.69	65.00	340.69
64	370491012	3	32575	BUCKHORN RD	WILDOMAR	CA	92595	\$	100.00	65.00	165.00
65	376022013	6	21458	PECAN ST	WILDOMAR	CA	92595	\$	193.28	65.00	258.28
66	376031008	0	21372	DUNN ST	WILDOMAR	CA	92595	\$	227.79	65.00	292.79
67	376054006	9	21421	MAPLE ST	WILDOMAR	CA	92595	\$	72.82	65.00	137.82

68	376054013	5	21410	ILLINOIS ST	WILDOMAR	CA	92595	\$	150.00	65.00	215.00
69	376070027	8	32031	CENTRAL ST	WILDOMAR	CA	92595	\$	227.79	65.00	292.79
70	376112015	6	21676	PECAN ST	WILDOMAR	CA	92595	\$	150.83	65.00	215.83
71	376113020	3	21646	GRAND AVE	WILDOMAR	CA	92595	\$	21.24	65.00	86.24
72	376114020	6	21722	GRAND AVE	WILDOMAR	CA	92595	\$	73.35	65.00	138.35
73	376121002	2	32772	CENTRAL ST	WILDOMAR	CA	92595	\$	308.79	65.00	373.79
74	376121021	9	21630	DUNN ST	WILDOMAR	CA	92595	\$	227.79	65.00	292.79
75	376122003	6	21691	DARBY ST	WILDOMAR	CA	92595	\$	312.40	65.00	377.40
76	376122020	1	21744	DUNN ST	WILDOMAR	CA	92595	\$	342.79	65.00	407.79
77	376131002	3	32646	CENTRAL ST	WILDOMAR	CA	92595	\$	150.00	65.00	215.00
78	376131006	7	21595	ILLINOIS ST	WILDOMAR	CA	92595	\$	308.79	65.00	373.79
79	376180001	4	22375	BAXTER RD	WILDOMAR	CA	92595	\$	73.35	65.00	138.35
80	376211012	9	35132	MOMAT AVE	WILDOMAR	CA	92595	\$	227.79	65.00	292.79
81	376211017	4	35182	MOMAT AVE	WILDOMAR	CA	92595	\$	325.91	65.00	390.91
82	376212039	7	35233	GATU CT	WILDOMAR	CA	92595	\$	317.35	65.00	382.35
83	376224015	2	35383	MARSH LN	WILDOMAR	CA	92595	\$	214.86	65.00	279.86
84	376242018	1	35278	GATU CT	WILDOMAR	CA	92595	\$	296.19	65.00	361.19
85	376252030	2	22876	TEMET ST	WILDOMAR	CA	92595	\$	227.79	65.00	292.79
86	376271003	7	35429	WANKI AVE	WILDOMAR	CA	92595	\$	150.00	65.00	215.00
87	376274009	2	35376	WOSHKA LN	WILDOMAR	CA	92595	\$	206.25	65.00	271.25
88	376281004	9	22727	BLUEBERRY LN	WILDOMAR	CA	92595	\$	289.44	65.00	354.44
89	376281005	0	22733	BLUEBERRY LN	WILDOMAR	CA	92595	\$	255.51	65.00	320.51
90	376282010	7	22590	WEATHERLY CT	WILDOMAR	CA	92595	\$	308.79	65.00	373.79
91	376291014	9	35622	KOLO CT	WILDOMAR	CA	92595	\$	445.52	65.00	510.52
92	376292002	1	35584	RUTH AVE	WILDOMAR	CA	92595	\$	151.07	65.00	216.07
93	376292004	3	35612	RUTH AVE	WILDOMAR	CA	9.3E+08	\$	320.39	65.00	385.39
94	376294001	6	35662	WOSHKA LN	WILDOMAR	CA	92595	\$	308.79	65.00	373.79
95	376361002	4	35542	FREDERICK ST	WILDOMAR	CA	92595	\$	97.41	65.00	162.41
96	376361004	6	35562	FREDERICK ST	WILDOMAR	CA	92595	\$	73.35	65.00	138.35
97	376363018	5	35594	LARKSPUR DR	WILDOMAR	CA	92595	\$	334.39	65.00	399.39
98	376365006	0	35616	ASTER DR	WILDOMAR	CA	92595	\$	296.19	65.00	361.19
99	376381001	5	23232	TRILLIUM DR	WILDOMAR	CA	92595	\$	150.00	65.00	215.00
100	376381006	0	23282	TRILLIUM DR	WILDOMAR	CA	92595	\$	73.35	65.00	138.35
101	376391004	9	23060	TEIL GLEN RD	WILDOMAR	CA	92595	\$	150.00	65.00	215.00

102	376391007 2	23090	TEIL GLEN RD	WILDOMAR	CA	92595	\$ 113.22	65.00	178.22
103	376391034 6	23113	EMPIRE PENGUIN RD	WILDOMAR	CA	92595	\$ 68.08	65.00	133.08
104	376391034 6	23113	EMPIRE PENGUIN RD	WILDOMAR	CA	92595	\$ 296.19	65.00	361.19
105	376402018 5	23086	CATT RD	WILDOMAR	CA	92595	\$ 308.67	65.00	373.67
106	376402025 1	23026	CATT RD	WILDOMAR	CA	92595	\$ 55.65	65.00	120.65
107	376403010 0	23159	CANNERY RD	WILDOMAR	CA	92595	\$ 73.35	65.00	138.35
108	376403024 3	23182	HARBOR SEAL CT	WILDOMAR	CA	92595	\$ 33.47	65.00	98.47
109	376420018 1	35312	FREDERICK ST	WILDOMAR	CA	92595	\$ 150.07	65.00	215.07
110	376431027 3	23260	ALTA OAKS DR	WILDOMAR	CA	92595	\$ 150.00	65.00	215.00
111	376440036 9	21664	PROTEA CT	WILDOMAR	CA	92595	\$ 25.11	65.00	90.11
112	376440036 9	21664	PROTEA CT	WILDOMAR	CA	92595	\$ 67.33	65.00	132.33
113	376451002 2	35996	LEXI LN	WILDOMAR	CA	92595	\$ 73.35	65.00	138.35
114	380021018 9	21825	QUARTZ WAY	WILDOMAR	CA	92595	\$ 15.07	65.00	80.07
115	380181010 6	23043	WING ELM CIR	WILDOMAR	CA	92595	\$ 188.37	65.00	253.37
116	380321002 1	21773	CARNATION LN	WILDOMAR	CA	92595	\$ 63.33	65.00	128.33
117	380322051 8	21839	HELIOTHOPE LN	WILDOMAR	CA	92595	\$ 227.79	65.00	292.79
118	380330022 7	23018	TIMBER RIDGE CT	WILDOMAR	CA	92595	\$ 65.64	65.00	130.64
119	380330043 6	36151	SUNLIGHT CT	WILDOMAR	CA	92595	\$ 317.27	65.00	382.27
120	380331002 2	36249	MADORA DR	WILDOMAR	CA	92595	\$ 76.14	65.00	141.14
121	380331013 2	22937	JOY CT	WILDOMAR	CA	92595	\$ 151.67	65.00	216.67
122	380341026 5	22846	CATT RD	WILDOMAR	CA	92595	\$ 45.83	65.00	110.83
123	380390009 2	32505	MEADOW RIDGE LN	WILDOMAR	CA	92595	\$ 129.10	65.00	194.10
124	382180010 7	33295	LOS OLIVOS LN	WILDOMAR	CA	92595	\$ 308.79	65.00	373.79
125	382240012 4	21476	WINDSTONE DR	WILDOMAR	CA	92595	\$ 177.26	65.00	242.26
126	382240025 6	21516	CORAL ROCK LN	WILDOMAR	CA	92595	\$ 193.29	65.00	258.29
127	382242006 5	21348	CORAL ROCK LN	WILDOMAR	CA	92595	\$ 220.94	65.00	285.94
128	382260012 6	33329	CAMEO LN	WILDOMAR	CA	92595	\$ 37.15	65.00	102.15
							\$ 23,292.90	8,320.00	31,612.90

Wildomar Tax Roll Listing 2013
 Customers with Invoice Item Dates in 2012

#VALUE!

80,404.28	23,465.00	0.00	103,868.32
361			

Paid and other Removals are on the Removal Tab

65.00	0.00	65.00
-------	------	-------

Last Updated 07/29/2013

Rec No	Parcel No.	rceUnid	Fund No	HOUSE#	STREET	Tax roll Amounts			
						Principal	Penalty	Interest	Total TR
96281655004	361041020	3	689833	24010	ACACIA ST	173.43	65.00	0.00	238.42
93448005009	361041019	3	689833	24020	ACACIA ST	224.28	65.00	0.00	289.28
93190645003	361041011	5	689833	24120	ACACIA ST	224.28	65.00	0.00	289.28
32670035006	366083004	4	689833	33056	ALMOND ST	134.94	65.00	0.00	199.94
96204495000	366083009	9	689833	33066	ALMOND ST	348.12	65.00	0.00	413.12
52826315000	362663015	8	689833	33929	APPLECART CT	56.07	65.00	0.00	121.06
32651875009	362663006	0	689833	33964	APPLECART CT	224.28	65.00	0.00	289.28
95514679039	367431011	2	689833	34007	AUTUMN SAGE CT	113.10	65.00	0.00	178.10
95514396036	367431008	0	689833	34061	AUTUMN SAGE CT	348.12	65.00	0.00	413.12
95514962042	367431021	1	689833	34178	AUTUMN SAGE CT	426.36	65.00	0.00	491.36
92415693004	362212014	3	689833	33512	BARLEY LN	241.34	65.00	0.00	306.34
32686125003	366411001	4	689833	33875	BARRENGO DR	269.88	65.00	0.00	334.88
94721625008	366412008	4	689833	33888	BARRENGO DR	284.94	65.00	0.00	349.94
90904065001	366411011	3	689833	33961	BARRENGO DR	202.41	65.00	0.00	267.40
95514113033	367300024	9	689833	23480	BAXTER RD	224.28	65.00	0.00	289.28
95518641081	376330006	2	689833	35261	BAYLESS RD	242.51	65.00	0.00	307.50
32687715007	362720022	0	689833	25090	BELLA OAKS ST	269.88	65.00	0.00	334.88
71587665001	362600043	8	689833	24775	BENETTA CT	348.12	65.00	0.00	413.12
50922125009	361203022	5	689833	24666	BETHEL ST	168.32	65.00	0.00	233.32
95512132012	366501012	2	689833	22065	BLONDON CT	102.41	65.00	0.00	167.40
95512415015	366503001	8	689833	22137	BLONDON CT	269.88	65.00	0.00	334.88
95511849009	366493005	2	689833	22161	BLONDON CT	269.88	65.00	0.00	334.88
95511283003	366492013	6	689833	22244	BLONDON CT	84.94	65.00	0.00	149.94
95521471111	376491001	5	689833	35607	BOVARD ST	226.89	65.00	0.00	291.88
95520339099	376480010	9	689833	35674	BOVARD ST	168.88	65.00	0.00	233.88
33019875008	366423019	8	689833	33516	BRECKENRIDGE TRL	121.36	65.00	0.00	186.36
97521425001	366423017	6	689833	33532	BRECKENRIDGE TRL	269.88	65.00	0.00	334.88
72171535001	366423016	5	689833	33538	BRECKENRIDGE TRL	470.94	65.00	0.00	535.94
91579065000	366423026	4	689833	33561	BRECKENRIDGE TRL	269.88	65.00	0.00	334.88
86811825005	366433004	5	689833	33677	BRECKENRIDGE TRL	269.88	65.00	0.00	334.88
32442125001	366435021	6	689833	33696	BRECKENRIDGE TRL	202.41	65.00	0.00	267.40
69573555008	366434002	6	689833	33707	BRECKENRIDGE TRL	269.88	65.00	0.00	334.88
32483335001	366434003	7	689833	33717	BRECKENRIDGE TRL	67.47	65.00	0.00	132.46
69259945003	366442002	1	689833	33795	BRECKENRIDGE TRL	41.15	65.00	0.00	106.14
96170235008	362522017	4	689833	24026	BRILLANTE DR	231.34	65.00	0.00	296.34
63942895000	362533021	1	689833	24189	BRILLANTE DR	269.88	65.00	0.00	334.88
92343193003	362543010	2	689833	24259	BRILLANTE DR	269.88	65.00	0.00	334.88
93537285000	362550005	0	689833	24348	BRILLANTE DR	269.88	65.00	0.00	334.88
64613975009	362542019	8	689833	24357	BRILLANTE DR	348.12	65.00	0.00	413.12
82825105000	362542021	9	689833	24385	BRILLANTE DR	187.49	65.00	0.00	252.48
94214575004	366320006	8	689833	23690	BUNDY CANYON RD	86.79	65.00	0.00	151.78
95609525005	366320043	1	689833	23742	BUNDY CANYON RD	348.12	65.00	0.00	413.12
94410983002	361238009	2	689833	24766	BUNDY CANYON RD	224.28	65.00	0.00	289.28
69284635006	361223004	1	689833	24772	BUNDY CANYON RD	291.84	65.00	0.00	356.84
87013555003	362681038	5	689833	35919	BUTCHART ST	269.88	65.00	0.00	334.88
91563025003	362663023	5	689833	24820	BUTTERCHURN RD	224.28	65.00	0.00	289.28
32671665001	362663022	4	689833	24828	BUTTERCHURN RD	192.06	65.00	0.00	257.06
68121275006	362663002	6	689833	24908	BUTTERCHURN RD	224.28	65.00	0.00	289.28

Wildomar Tax Roll Listing 2013

#VALUE!

80,404.28

23,465.00

0.00

103,868.32

Customers with Invoice Item Dates in 2012

361

Paid and other Removals are on the Removal Tab

65.00

0.00

65.00

Last Updated 07/29/2013

Rec No	Parcel No.	rceUnid	Fund No	Duplicate	Service Location		Tax roll Amounts			
					HOUSE#	STREET	Principal	Penalty	Interest	Total TR
32464345009	362661004	2	689833	24969	BUTTERCHURN RD	224.28	65.00	0.00	289.28	
65611645002	362482009	4	689833	33426	CALICO CT	224.28	65.00	0.00	289.28	
92791465006	362482015	9	689833	33451	CALICO CT	235.02	65.00	0.00	300.02	
58223855000	362482013	7	689833	33491	CALICO CT	107.69	65.00	0.00	172.68	
93490543008	362611025	6	689833	35844	CAMELOT CIR	269.88	65.00	0.00	334.88	
82150235006	362611016	8	689833	35885	CAMELOT CIR	550.56	65.00	0.00	615.56	
90167433008	366423009	9	689833	33605	CANYON RANCH RD	269.88	65.00	0.00	334.88	
94332063001	366424002	5	689833	33620	CANYON RANCH RD	87.44	65.00	0.00	152.44	
32437595002	366435001	8	689833	33645	CANYON RANCH RD	269.88	65.00	0.00	334.88	
63073555005	366435002	9	689833	33655	CANYON RANCH RD	169.88	65.00	0.00	234.88	
95838485008	366436009	9	689833	33700	CANYON RANCH RD	112.37	65.00	0.00	177.36	
32438315009	366435010	6	689833	33735	CANYON RANCH RD	34.20	65.00	0.00	99.20	
92260395007	366443006	8	689833	33851	CANYON RANCH RD	348.12	65.00	0.00	413.12	
95609565006	366413005	4	689833	33946	CANYON RANCH RD	269.88	65.00	0.00	334.88	
94624065001	362680020	5	689833	35965	CARLTON RD	269.88	65.00	0.00	334.88	
95519490090	376410015	7	689833	24850	CATT RD	61.07	65.00	0.00	126.06	
74160235168	362180034	3	689833	25550	CATT RD	302.52	65.00	0.00	367.52	
32687565008	362721019	1	689833	25139	CEDAR RIDGE CT	269.88	65.00	0.00	334.88	
75225455008	362721012	4	689833	25148	CEDAR RIDGE CT	269.88	65.00	0.00	334.88	
84108525001	366402004	9	689833	33666	CHERRY ST	222.42	65.00	0.00	287.42	
92233865005	366402009	4	689833	33726	CHERRY ST	134.94	65.00	0.00	199.94	
74262595003	362611009	2	689833	25307	CHESTERFIELD LN	269.88	65.00	0.00	334.88	
90314645002	362611006	9	689833	25343	CHESTERFIELD LN	202.41	65.00	0.00	267.40	
91287105002	362610021	9	689833	25350	CHESTERFIELD LN	97.70	65.00	0.00	162.70	
91155275005	362611001	4	689833	25403	CHESTERFIELD LN	72.60	65.00	0.00	137.60	
95523452132	380290015	8	689833	24965	CHEYENNE CIR	460.32	65.00	0.00	525.32	
97874885007	366310022	1	689833	33365	CHICO HILLS RD	124.28	65.00	0.00	189.28	
95511566006	366492022	4	689833	33464	CITRUS GROVE LN	202.41	65.00	0.00	267.40	
32743535006	365250046	1	689833	23800	CLOUDBURST RD	224.28	65.00	0.00	289.28	
32882155001	361206008	2	689833	32890	CLUB AVE	224.28	65.00	0.00	289.28	
32331035005	361223032	6	689833	32950	CLUB AVE	224.28	65.00	0.00	289.28	
94788795001	362261012	3	689833	24370	COMBINE CIR	224.28	65.00	0.00	289.28	
95027505004	362261009	1	689833	24410	COMBINE CIR	168.21	65.00	0.00	233.20	
86951105000	362274008	0	689833	24500	CORNSTALK RD	224.28	65.00	0.00	289.28	
91514715001	362272006	2	689833	24543	CORNSTALK RD	94.28	65.00	0.00	159.28	
91889255003	362272009	5	689833	24585	CORNSTALK RD	224.28	65.00	0.00	289.28	
96020525004	362486001	8	689833	24759	CORNSTALK RD	60.85	65.00	0.00	125.84	
92882053009	362482032	4	689833	24778	CORNSTALK RD	74.28	65.00	0.00	139.28	
74160235394	365230012	8	689833	32051	COTTONWOOD CANYON	67.87	65.00	0.00	132.86	
91225025009	361112010	3	689833	24480	COTTONWOOD ST	590.45	65.00	0.00	655.44	
96160995009	366491006	7	689833	22157	COUNTRY HILLS DR	37.41	65.00	0.00	102.40	
86239643007	362581027	6	689833	35481	COUNTRY PARK DR	348.12	65.00	0.00	413.12	
74160235279	362561015	3	689833	35889	COUNTRY PARK DR	58.90	65.00	0.00	123.90	
92135705006	362680003	0	689833	35967	COUNTRY PARK DR	796.17	65.00	0.00	861.16	
72746735008	362610012	1	689833	35851	COVINGTON DR	269.88	65.00	0.00	334.88	
1.01339E+11	362610011	0	689833	35863	COVINGTON DR	102.41	65.00	0.00	167.40	
89888235004	362611038	8	689833	35930	COVINGTON DR	295.96	65.00	0.00	360.96	
32677005007	365250055	9	689833	23875	CRAB HOLLOW CIR	365.40	65.00	0.00	430.40	

Wildomar Tax Roll Listing 2013
 Customers with Invoice Item Dates in 2012

#VALUE!

80,404.28	23,465.00	0.00	103,868.32
361			

Paid and other Removals are on the Removal Tab

65.00	0.00	65.00
-------	------	-------

Last Updated 07/29/2013

Rec No	Parcel No.	rceUnid	Fund No	HOUSE#	STREET	Tax roll Amounts			
						Principal	Penalty	Interest	Total TR
32717955001	365250027	4	689833	23955	CRAB HOLLOW CIR	95.77	65.00	0.00	160.76
91624373009	365250037	3	689833	24410	CRAB HOLLOW CIR	1,220.24	65.00	0.00	1,285.24
86535945005	362570035	9	689833	35574	CREST MEADOW DR	134.94	65.00	0.00	199.94
84753485002	362570047	0	689833	35730	CREST MEADOW DR	269.88	65.00	0.00	334.88
95524584144	380351006	8	689833	25066	CRIMSON LASSO DR	112.14	65.00	0.00	177.14
89746373004	365250039	5	689833	23150	CROOKED ARROW DR	112.14	65.00	0.00	177.14
32598375007	362720016	5	689833	35597	CROSSROADS ST	269.88	65.00	0.00	334.88
95794485003	362700008	6	689833	35706	DAVID LN	79.95	65.00	0.00	144.94
87547025002	362621002	6	689833	35901	DEVONSHIRE LN	254.31	65.00	0.00	319.30
87423865009	362620014	4	689833	35920	DEVONSHIRE LN	269.88	65.00	0.00	334.88
97395035002	362620021	0	689833	35937	DEVONSHIRE LN	247.65	65.00	0.00	312.64
87812355000	366240061	0	689833	33140	DIAL RD	269.88	65.00	0.00	334.88
95522037117	376492015	1	689833	23814	DOHENY CIR	181.22	65.00	0.00	246.22
96020545000	366412001	7	689833	22598	ELBOW CREEK TRL	348.12	65.00	0.00	413.12
67817865006	362561036	2	689833	35805	ELIZABETH LN	51.90	65.00	0.00	116.90
32675295000	365270079	3	689833	32035	ELSINORE HEIGHTS DR	112.37	65.00	0.00	177.36
33135155003	361162021	8	689833	24650	FIR ST	403.01	65.00	0.00	468.00
92605913004	361173003	6	689833	24889	FIR ST	224.28	65.00	0.00	289.28
32656495008	361172017	6	689833	24950	FIR ST	224.28	65.00	0.00	289.28
33475065002	362482006	1	689833	33461	FURROW CT	224.28	65.00	0.00	289.28
95527697177	380370023	2	689833	25060	GELDING CT	269.88	65.00	0.00	334.88
95519773093	376462015	8	689833	23655	GLAZEBROOK RD	84.11	65.00	0.00	149.10
96203555009	365170054	1	689833	32850	GRAPE ST UNIT B	202.41	65.00	0.00	267.40
52996375008	366423035	2	689833	33602	GREAT FALLS RD	181.22	65.00	0.00	246.22
52928945002	366432014	1	689833	33751	GREAT FALLS RD	169.88	65.00	0.00	234.88
93047345008	366442025	2	689833	33756	GREAT FALLS RD	301.68	65.00	0.00	366.68
88596295001	362382016	1	689833	34025	GREEN BEAN LN	270.57	65.00	0.00	335.56
33033125007	362352006	9	689833	34253	HARROW HILL RD	243.84	65.00	0.00	308.84
63183975004	362351010	9	689833	34312	HARROW HILL RD	202.41	65.00	0.00	267.40
88846995003	362232004	6	689833	33090	HARVEST WAY	219.28	65.00	0.00	284.28
32551105003	362223002	6	689833	33386	HARVEST WAY	334.32	65.00	0.00	399.32
32692015004	362383006	5	689833	33995	HARVEST WAY	224.28	65.00	0.00	289.28
88385133003	362382021	5	689833	34002	HARVEST WAY	224.28	65.00	0.00	289.28
33160495000	362382020	4	689833	34012	HARVEST WAY	226.15	65.00	0.00	291.14
93891625000	362383011	9	689833	34037	HARVEST WAY	275.86	65.00	0.00	340.86
86922115009	362392002	9	689833	34220	HARVEST WAY	224.28	65.00	0.00	289.28
74581285001	362477005	4	689833	33410	HARVEST WAY E	102.52	65.00	0.00	167.52
90733865006	362477001	0	689833	33466	HARVEST WAY E	302.52	65.00	0.00	367.52
33069415000	362482039	1	689833	33521	HARVEST WAY E	302.52	65.00	0.00	367.52
93764995001	362643004	6	689833	33728	HARVEST WAY E	302.52	65.00	0.00	367.52
71508775004	362643005	7	689833	33736	HARVEST WAY E	203.78	65.00	0.00	268.78
92087775004	362662001	2	689833	33877	HARVEST WAY E	302.52	65.00	0.00	367.52
52530955003	362331016	3	689833	33885	HARVEST WAY E	139.52	65.00	0.00	204.52
75687065001	362202007	6	689833	33415	HAYFIELD CIR	302.52	65.00	0.00	367.52
33070445002	362190015	7	689833	33456	HAYFIELD CIR	224.28	65.00	0.00	289.28
73613995004	362190007	0	689833	33610	HAYFIELD CIR	224.28	65.00	0.00	289.28
32516875004	362263015	2	689833	33486	HAYLOFT RD	168.21	65.00	0.00	233.20
96166425006	362263010	7	689833	33560	HAYLOFT RD	112.14	65.00	0.00	177.14

Wildomar Tax Roll Listing 2013
 Customers with Invoice Item Dates in 2012

#VALUE!

80,404.28 23,465.00 0.00 103,868.32

361

Paid and other Removals are on the Removal Tab

65.00 0.00 65.00

Last Updated 07/29/2013

Rec No	Parcel No.	rcelUnid	Fund No	HOUSE#	STREET	Tax roll Amounts			
						Principal	Penalty	Interest	Total TR
94414045002	362491004	7	689833	33134	HIDDEN HOLLOW DR	75.63	65.00	0.00	140.62
94497863004	362493007	6	689833	33288	HIDDEN HOLLOW DR	224.28	65.00	0.00	289.28
83554085009	362502001	7	689833	33322	HIDDEN HOLLOW DR	224.28	65.00	0.00	289.28
95187545008	362502005	1	689833	33362	HIDDEN HOLLOW DR	224.28	65.00	0.00	289.28
33121125000	362502007	3	689833	33388	HIDDEN HOLLOW DR	224.28	65.00	0.00	289.28
33105355004	362501009	2	689833	33431	HIDDEN HOLLOW DR	112.14	65.00	0.00	177.14
97006415005	366472005	7	689833	22422	HILLSHORE CT	269.88	65.00	0.00	334.88
74160235487	380351014	5	689833	36058	HITCHING POST LN	354.04	65.00	0.00	419.04
32682635005	362231008	7	689833	33330	HOMESTEAD LN	224.28	65.00	0.00	289.28
83018455007	362223007	1	689833	33357	HOMESTEAD LN	196.21	65.00	0.00	261.20
71591185004	362223008	2	689833	33371	HOMESTEAD LN	216.42	65.00	0.00	281.42
95523735135	380350007	6	689833	36035	HORSESHOE CT	348.12	65.00	0.00	413.12
80915435002	362250028	4	689833	35760	IODINE SPRINGS RD	426.36	65.00	0.00	491.36
95523169129	380290010	3	689833	36180	JANA LN UNIT A	81.67	65.00	0.00	146.66
32517825003	361173023	4	689833	24888	KAGEL ST	234.07	65.00	0.00	299.06
94293625008	361173013	5	689833	24990	KAGEL ST	231.95	65.00	0.00	296.94
72902565002	362600040	5	689833	24779	KENTMAN CT	269.88	65.00	0.00	334.88
81318075003	362600027	4	689833	24798	KENTMAN CT	269.88	65.00	0.00	334.88
32674845008	361222018	1	689833	24630	LEICESTER ST	44.98	65.00	0.00	109.98
96995255003	361222014	7	689833	24676	LEICESTER ST	226.89	65.00	0.00	291.88
88383015003	361238005	8	689833	24831	LEICESTER ST	224.28	65.00	0.00	289.28
60290425006	366260030	4	689833	22083	LEMON ST	269.88	65.00	0.00	334.88
71556335006	366260051	3	689833	22211	LEMON ST	412.92	65.00	0.00	477.92
95524867147	380351015	6	689833	36051	LIPIZZAN LN	348.12	65.00	0.00	413.12
95525150150	380361006	9	689833	36084	LIPIZZAN LN	269.88	65.00	0.00	334.88
95525433153	380361017	9	689833	36228	LIPIZZAN LN	269.88	65.00	0.00	334.88
94019965005	365170010	1	689833	21476	LOQUAT ST	623.31	65.00	0.00	688.30
62980145009	366230007	1	689833	22470	LOST RD	167.34	65.00	0.00	232.34
94391703003	361083008	3	689833	24225	MAGNOLIA ST	213.60	65.00	0.00	278.60
92371825002	361061016	2	689833	24065	MANZANITA ST	224.28	65.00	0.00	289.28
74160235105	361061005	2	689833	32085	MANZANITA ST	251.76	65.00	0.00	316.76
95612935003	366362007	9	689833	33410	MAPLE TREE LN	202.41	65.00	0.00	267.40
95512981021	367280005	1	689833	23785	MARK WAY	168.21	65.00	0.00	233.20
83009125006	362590020	7	689833	35440	MEADOW PARK CIR	269.88	65.00	0.00	334.88
90032953004	362590003	2	689833	35455	MEADOW PARK CIR	348.12	65.00	0.00	413.12
60033155006	361021027	8	689833	24785	MERCER LN	302.52	65.00	0.00	367.52
32475555000	362711010	1	689833	35656	MICHAEL CT	67.47	65.00	0.00	132.46
32567435000	362250023	9	689833	24350	MIGUEL RD	309.00	65.00	0.00	374.00
1.01569E+11	362472011	4	689833	33247	MILL POND DR	224.28	65.00	0.00	289.28
94567865004	362472008	2	689833	33289	MILL POND DR	63.99	65.00	0.00	128.98
82187275009	362474003	3	689833	33350	MILL POND DR	123.93	65.00	0.00	188.92
84228405002	362641013	8	689833	33641	MILL POND DR	130.84	65.00	0.00	195.84
95526282162	380362002	8	689833	36038	MUSTANG SPIRIT LN	64.94	65.00	0.00	129.94
95526565165	380362003	9	689833	36050	MUSTANG SPIRIT LN	49.88	65.00	0.00	114.88
95526848168	380362004	0	689833	36062	MUSTANG SPIRIT LN	202.41	65.00	0.00	267.40
95525999159	380361023	4	689833	36125	MUSTANG SPIRIT LN	271.95	65.00	0.00	336.94
95527131171	380362011	6	689833	36146	MUSTANG SPIRIT LN	149.94	65.00	0.00	214.94
95525716156	380361021	2	689833	36149	MUSTANG SPIRIT LN	269.88	65.00	0.00	334.88

Wildomar Tax Roll Listing 2013

#VALUE!

80,404.28

23,465.00

0.00

103,868.32

Customers with Invoice Item Dates in 2012

361

Paid and other Removals are on the Removal Tab

65.00

0.00

65.00

Last Updated 07/29/2013

Rec No	Parcel No.	rcelUnid	Fund No	Duplicate	HOUSE#	STREET	Tax roll Amounts			
							Principal	Penalty	Interest	Total TR
95527414174	380370006	7	689833	36326	MUSTANG SPIRIT LN	134.94	65.00	0.00	199.94	
75958755001	365220008	4	689833	32280	NAVAJO SPRINGS RD	380.76	65.00	0.00	445.76	
95516377057	367441011	3	689833	34015	OAK CANYON DR	269.88	65.00	0.00	334.88	
95513547027	367280036	9	689833	24295	OAK CIRCLE DR	102.52	65.00	0.00	167.52	
32699855002	361021015	7	689833	24992	OAK TREE LN	302.52	65.00	0.00	367.52	
95513830030	367300014	0	689833	23308	OLD HILL RD	358.68	65.00	0.00	423.68	
73960565009	362393003	3	689833	34135	OLIVE GROVE RD	56.07	65.00	0.00	121.06	
86393453001	362393007	7	689833	34159	OLIVE GROVE RD	20.49	65.00	0.00	85.48	
93226815009	362401007	1	689833	34219	OLIVE GROVE RD	226.89	65.00	0.00	291.88	
93042865009	362402037	1	689833	34296	OLIVE GROVE RD	35.41	65.00	0.00	100.40	
81085985007	362421005	1	689833	34379	OLIVE GROVE RD	224.28	65.00	0.00	289.28	
91194435001	366190006	7	689833	33551	ORANGE ST	326.36	65.00	0.00	391.36	
68237425009	366260050	2	689833	33600	ORANGE ST	206.13	65.00	0.00	271.12	
62975735005	362532008	7	689833	35440	ORO CT	149.04	65.00	0.00	214.04	
97000545001	361154018	1	689833	32935	PALM AVE	515.16	65.00	0.00	580.16	
95481095009	361154035	6	689833	32999	PALM AVE	344.75	65.00	0.00	409.74	
97874895005	366280009	8	689833	33752	PARADISE LN	348.12	65.00	0.00	413.12	
91569325007	366280006	5	689833	33775	PARADISE LN	618.00	65.00	0.00	683.00	
89682213005	366280013	1	689833	33808	PARADISE LN	269.88	65.00	0.00	334.88	
67146005001	362561028	5	689833	24841	PARKLAND CT	183.88	65.00	0.00	248.88	
71314825007	362561021	8	689833	24874	PARKLAND CT	119.88	65.00	0.00	184.88	
95515245045	367432013	7	689833	34041	PARKSIDE CT	67.47	65.00	0.00	132.46	
64956185008	362561008	7	689833	24962	PASTURE CT	29.57	65.00	0.00	94.56	
95518924084	376330020	4	689833	23365	PEGGY LN	168.21	65.00	0.00	233.20	
95519207087	376350014	1	689833	23713	PEGGY LN	95.77	65.00	0.00	160.76	
95518358078	367471017	2	689833	34165	PHEASANT RUN CIR	38.20	65.00	0.00	103.20	
51561125004	362321026	1	689833	24650	PITCHFORK CIR	125.03	65.00	0.00	190.02	
82246745005	362311011	6	689833	24706	PITCHFORK CIR	98.21	65.00	0.00	163.20	
32846935003	366190010	0	689833	33571	PLEASANT LN	102.41	65.00	0.00	167.40	
33085685009	366190047	4	689833	33599	PLEASANT LN	269.88	65.00	0.00	334.88	
95577365007	366190013	3	689833	33603	PLEASANT LN	269.88	65.00	0.00	334.88	
94660845002	362311020	4	689833	33583	PLOWSHARE RD	302.52	65.00	0.00	367.52	
83261915007	362321020	5	689833	33769	PLOWSHARE RD	224.28	65.00	0.00	289.28	
32634205006	366401001	3	689833	33737	POINTE CIR	112.37	65.00	0.00	177.36	
95520622102	376482006	2	689833	35737	POPLAR CREST RD	224.28	65.00	0.00	289.28	
95522603123	376500002	3	689833	35833	POPLAR CREST RD	224.28	65.00	0.00	289.28	
95522886126	376501016	9	689833	35924	POPLAR CREST RD	96.28	65.00	0.00	161.28	
52709755005	362514006	9	689833	35216	PORTOLA PL	56.64	65.00	0.00	121.64	
80552335004	362512046	9	689833	35225	PORTOLA PL	34.94	65.00	0.00	99.94	
52622045000	362522001	9	689833	35239	PORTOLA PL	269.88	65.00	0.00	334.88	
52783065005	362522003	1	689833	35267	PORTOLA PL	269.88	65.00	0.00	334.88	
55187715000	362462001	4	689833	34496	PUMPKIN PATCH RD	224.28	65.00	0.00	289.28	
95517509069	367460020	0	689833	34120	QUAIL CREEK LN	67.47	65.00	0.00	132.46	
95518075075	367471002	8	689833	34213	QUAIL CREEK LN	169.88	65.00	0.00	234.88	
95517792072	367460026	6	689833	34216	QUAIL CREEK LN	112.37	65.00	0.00	177.36	
86393935001	362630007	9	689833	24882	RAINBARREL RD	224.28	65.00	0.00	289.28	
88742915001	362630009	1	689833	24898	RAINBARREL RD	224.28	65.00	0.00	289.28	
93938113006	362630010	1	689833	24906	RAINBARREL RD	46.95	65.00	0.00	111.94	

Wildomar Tax Roll Listing 2013

#VALUE!

80,404.28

23,465.00

0.00

103,868.32

Customers with Invoice Item Dates in 2012

361

Paid and other Removals are on the Removal Tab

65.00

0.00

65.00

Last Updated 07/29/2013

Rec No	Parcel No.	rcelUnid	Fund No	HOUSE#	STREET	Tax roll Amounts			
						Principal	Penalty	Interest	Total TR
33013445002	362630011	2	689833	24914	RAINBARREL RD	302.52	65.00	0.00	367.52
86434583006	361205021	0	689833	24550	RAYMOND ST	153.09	65.00	0.00	218.08
1.00589E+11	361222021	3	689833	24675	RAYMOND ST	224.28	65.00	0.00	289.28
32984845001	361237002	2	689833	24801	RAYMOND ST	168.21	65.00	0.00	233.20
92143615009	361154026	8	689833	32924	RHINEHART AVE	43.11	65.00	0.00	108.10
48367685004	362512034	8	689833	24069	ROSITA DR	301.68	65.00	0.00	366.68
92953285000	362512038	2	689833	24125	ROSITA DR	269.88	65.00	0.00	334.88
52014035002	362512040	3	689833	24153	ROSITA DR	261.00	65.00	0.00	326.00
50517425004	362513005	5	689833	24172	ROSITA DR	134.94	65.00	0.00	199.94
95729765000	362522033	8	689833	24052	SAFIRO CT	202.41	65.00	0.00	267.40
94578145003	362711014	5	689833	25937	SEAGRASS TRL	134.94	65.00	0.00	199.94
87440935009	365270083	6	689833	21608	SEDCO HEIGHTS DR	426.36	65.00	0.00	491.36
81196025004	366454009	5	689833	33589	SELLERS RD	324.70	65.00	0.00	389.70
32674735001	366300035	2	689833	35720	SELLERS RD	269.88	65.00	0.00	334.88
92398845001	362533008	0	689833	24084	SENNA DR	530.55	65.00	0.00	595.54
74160235232	362541004	1	689833	24303	SENNA DR	174.06	65.00	0.00	239.06
81316085005	362542013	2	689833	24364	SENNA DR	112.37	65.00	0.00	177.36
94788845001	366480033	7	689833	22864	SHEFFIELD CT	269.88	65.00	0.00	334.88
75779855000	366463020	2	689833	22360	SHOREVIEW CT	134.94	65.00	0.00	199.94
94917423004	366463021	3	689833	22374	SHOREVIEW CT	260.12	65.00	0.00	325.12
96165055005	366463025	7	689833	22466	SHOREVIEW CT	44.49	65.00	0.00	109.48
32521585005	362421039	2	689833	24811	SPLIT RAIL RD	74.28	65.00	0.00	139.28
33111715007	362461007	7	689833	24895	SPLIT RAIL RD	168.21	65.00	0.00	233.20
83659305000	361054011	5	689833	32117	SPRUCE AVE	224.28	65.00	0.00	289.28
86206763000	366471002	1	689833	22345	SPUR BROOK DR	67.47	65.00	0.00	132.46
90685905000	366443014	5	689833	22475	SPUR BROOK DR	301.68	65.00	0.00	366.68
95524301141	380350029	6	689833	25141	STIRRUP DR	302.52	65.00	0.00	367.52
95521188108	376483004	3	689833	35740	SUSAN DR	224.28	65.00	0.00	289.28
95520905105	376483003	2	689833	35752	SUSAN DR	224.28	65.00	0.00	289.28
95520056096	376470005	4	689833	35769	SUSAN DR	56.07	65.00	0.00	121.06
95522320120	376492031	5	689833	23794	SYCAMORE BLUFF CT	224.28	65.00	0.00	289.28
51870975000	366431010	4	689833	33609	TAMERRON WAY	348.12	65.00	0.00	413.12
72119985005	366431007	2	689833	33639	TAMERRON WAY	269.88	65.00	0.00	334.88
59223125003	366432023	9	689833	33650	TAMERRON WAY	81.79	65.00	0.00	146.78
32993865007	366432020	6	689833	33680	TAMERRON WAY	269.88	65.00	0.00	334.88
49216225009	366432016	3	689833	33720	TAMERRON WAY	87.46	65.00	0.00	152.46
32490445003	366441006	2	689833	33785	TAMERRON WAY	655.54	65.00	0.00	720.54
91621395001	362213001	4	689833	33400	THE FARM RD	109.96	65.00	0.00	174.96
84994495000	362202010	8	689833	33500	THE FARM RD	224.28	65.00	0.00	289.28
51245435009	362201013	8	689833	33601	THE FARM RD	72.52	65.00	0.00	137.52
95482065003	362301005	0	689833	33715	THE FARM RD	108.51	65.00	0.00	173.50
61355755006	362301013	7	689833	33821	THE FARM RD	224.28	65.00	0.00	289.28
76382915000	362351001	1	689833	34441	THE FARM RD	334.32	65.00	0.00	399.32
54231505001	362402015	1	689833	34471	THE FARM RD	57.27	65.00	0.00	122.26
97330835001	362391012	5	689833	34472	THE FARM RD	224.28	65.00	0.00	289.28
95811915005	362391010	3	689833	34492	THE FARM RD	224.28	65.00	0.00	289.28
97281865009	362391008	2	689833	34518	THE FARM RD	48.21	65.00	0.00	113.20
96092855003	362421023	7	689833	34653	THE FARM RD	224.28	65.00	0.00	289.28

Wildomar Tax Roll Listing 2013

#VALUE!

80,404.28

23,465.00

0.00

103,868.32

Customers with Invoice Item Dates in 2012

361

Paid and other Removals are on the Removal Tab

65.00

0.00

65.00

Last Updated 07/29/2013

Rec No	Parcel No.	rcelUnid	Duplicate	Fund No	HOUSE#	STREET	Tax roll Amounts			
							Principal	Penalty	Interest	Total TR
33107615006	362421024	8		689833	34663	THE FARM RD	112.14	65.00	0.00	177.14
96159135002	362550015	9		689833	24285	TOPACIO CT	348.12	65.00	0.00	413.12
93675495004	362353003	9		689833	34291	TRACTOR TRL	224.28	65.00	0.00	289.28
92994755005	361151009	4		689833	32961	UPTON DR	133.47	65.00	0.00	198.46
32675595007	366270001	9		689833	22018	VALLEY TERRACE	269.88	65.00	0.00	334.88
95604755007	366190020	9		689833	33633	VALLEY TERRACE	129.88	65.00	0.00	194.88
74160235403	366190018	8		689833	33635	VALLEY TERRACE	269.88	65.00	0.00	334.88
95516094054	367433010	7		689833	22671	VALLEY VISTA CIR	269.88	65.00	0.00	334.88
95515811051	367433006	4		689833	22703	VALLEY VISTA CIR	67.47	65.00	0.00	132.46
95515528048	367433003	1		689833	22727	VALLEY VISTA CIR	248.12	65.00	0.00	313.12
95516943063	367442019	4		689833	22831	VALLEY VISTA CIR	88.61	65.00	0.00	153.60
95516660060	367442007	3		689833	22836	VALLEY VISTA CIR	66.94	65.00	0.00	131.94
94709945006	362550043	4		689833	24344	VERONA CT	269.88	65.00	0.00	334.88
95512698018	367210040	5		689833	34620	VIA CARNAGHI	302.52	65.00	0.00	367.52
91034945002	362701003	4		689833	25868	VIA SARAH	59.57	65.00	0.00	124.56
93895915000	362701004	5		689833	25880	VIA SARAH	134.94	65.00	0.00	199.94
86734635009	362702010	3		689833	25883	VIA SARAH	67.47	65.00	0.00	132.46
64322485000	366342009	9		689833	21831	VICTORIAN LN	348.12	65.00	0.00	413.12
32675175005	366341003	0		689833	21916	VICTORIAN LN	136.53	65.00	0.00	201.52
90894125002	366461025	1		689833	33351	VIEW CREST DR	269.88	65.00	0.00	334.88
96171215000	366463005	9		689833	33358	VIEW CREST DR	231.34	65.00	0.00	296.34
94694065004	366461022	8		689833	33375	VIEW CREST DR	269.88	65.00	0.00	334.88
92451875001	366461019	6		689833	33399	VIEW CREST DR	231.34	65.00	0.00	296.34
69691435004	366461018	5		689833	33407	VIEW CREST DR	269.88	65.00	0.00	334.88
73238475009	366461017	4		689833	33415	VIEW CREST DR	49.46	65.00	0.00	114.46
91399485005	366463017	0		689833	33492	VIEW CREST DR	301.68	65.00	0.00	366.68
72792885000	366463034	5		689833	33534	VIEW CREST DR	269.88	65.00	0.00	334.88
88580235008	366451008	5		689833	33589	VIEW CREST DR	112.68	65.00	0.00	177.68
87127863006	366451006	3		689833	33605	VIEW CREST DR	269.88	65.00	0.00	334.88
70691365005	366454040	2		689833	33612	VIEW CREST DR	348.12	65.00	0.00	413.12
94717475007	366454043	5		689833	33634	VIEW CREST DR	202.41	65.00	0.00	267.40
32726475003	366402017	1		689833	33669	VIEW CREST DR	348.12	65.00	0.00	413.12
73199065009	366403002	0		689833	33670	VIEW CREST DR	269.88	65.00	0.00	334.88
96597445008	366403005	3		689833	33706	VIEW CREST DR	267.47	65.00	0.00	332.46
91292065000	366463002	6		689833	33467	VIEWPOINT DR	123.54	65.00	0.00	188.54
88722133007	366454030	3		689833	33509	VIEWPOINT DR	269.88	65.00	0.00	334.88
93146433009	366452010	9		689833	33592	VIEWPOINT DR	269.88	65.00	0.00	334.88
91772535003	366452011	0		689833	33600	VIEWPOINT DR	67.47	65.00	0.00	132.46
94596815004	366452013	2		689833	33616	VIEWPOINT DR	85.00	65.00	0.00	150.00
91483595004	366452014	3		689833	33622	VIEWPOINT DR	269.88	65.00	0.00	334.88
32524515004	366250026	0		689833	22855	VISTA DEL AGUA	195.62	65.00	0.00	260.62
32760395009	362642015	3		689833	33762	WAGON TRAIN DR	224.28	65.00	0.00	289.28
77582815005	362652002	2		689833	33855	WAGON TRAIN DR	168.21	65.00	0.00	233.20
32692945009	362651015	1		689833	33890	WAGON TRAIN DR	224.28	65.00	0.00	289.28
94407505009	362651034	8		689833	33919	WAGON TRAIN DR	174.28	65.00	0.00	239.28
32735455008	366270034	9		689833	22120	WAITE ST	269.88	65.00	0.00	334.88
33072215006	366280031	7		689833	22155	WAITE ST	1,462.80	65.00	0.00	1,527.80
32692055005	361140023	2		689833	32995	WEST AVE	224.28	65.00	0.00	289.28

Wildomar Tax Roll Listing 2013

#VALUE!

80,404.28 23,465.00 0.00 103,868.32

Customers with Invoice Item Dates in 2012

361

Paid and other Removals are on the Removal Tab

65.00 0.00 65.00

Last Updated 07/29/2013

				Service Location		Tax roll Amounts			
Rec No	Parcel No.	rceIUnid	Duplicate Fund No	HOUSE#	STREET	Principal	Penalty	Interest	Total TR
32929145003	362211007	4	689833	24030	WHEATFIELD CIR	199.86	65.00	0.00	264.86
75694235002	362211011	7	689833	24070	WHEATFIELD CIR	302.52	65.00	0.00	367.52
94218743000	366352010	0	689833	33222	WILLOW TREE LN	269.88	65.00	0.00	334.88
89238783006	366480001	8	689833	33390	WINDING WAY	309.00	65.00	0.00	374.00
92855555000	362262009	4	689833	33440	WINDMILL RD	224.28	65.00	0.00	289.28
75592325009	362263021	7	689833	33491	WINDMILL RD	224.28	65.00	0.00	289.28
32683825003	362262003	8	689833	33524	WINDMILL RD	48.01	65.00	0.00	113.00
86877175002	362274001	3	689833	33571	WINDMILL RD	56.07	65.00	0.00	121.06
73005545008	362340015	0	689833	33826	WINDMILL RD	224.28	65.00	0.00	289.28
74160235005	362330017	1	689833	33901	WINDMILL RD	302.52	65.00	0.00	367.52
92286315009	362331001	9	689833	33910	WINDMILL RD	112.14	65.00	0.00	177.14
32482335003	362331009	7	689833	33988	WINDMILL RD	224.28	65.00	0.00	289.28
97973415006	366373012	7	689833	22103	WINDTREE AVE	174.06	65.00	0.00	239.06
32467245003	366373009	5	689833	22159	WINDTREE AVE	348.12	65.00	0.00	413.12
93859925004	366361006	5	689833	22944	WINDTREE AVE	169.45	65.00	0.00	234.44
90829595009	366372004	7	689833	33331	WINDTREE AVE	181.96	65.00	0.00	246.96
95517226066	367450010	0	689833	22918	WINDWOOD LN	232.08	65.00	0.00	297.08